














2014 City Zoning



ZONE	
	R I
	R II
	R II(MH)
	R III
	RMO
	CBD
	N.C.
	H.C.
	L.I.
	I
	P
	Roads
	Yellowstone River

